

**McADAMS**

The John R. McAdams Company, Inc.  
2905 Meridian Parkway  
Durham, NC 27713

phone 919. 361. 5000  
fax 919. 361. 2269  
license number: C-0293, C-187


www.mcadamsco.com

**CLIENT**

DR HORTON  
2000 AERIAL DRIVE  
MORRISVILLE, NC 27560  
Contact  
PHONE: 919. 460. 2943



**COLLINS RIDGE - PHASE 2  
SPECIAL USE PERMIT  
258 ORANGE GROVE STREET  
HILLSBOROUGH, NC**



**REVISIONS**

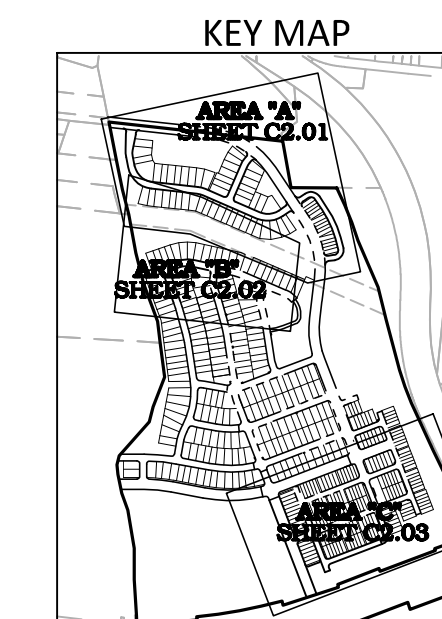
NO.	DATE	REVISION
1	02.24.2023	REVISED PER TOWN COMMENTS
2	06.02.2023	REVISED PER TOWN COMMENTS
3	08.04.2023	REVISED PER TOWN COMMENTS
4	10.19.2023	REVISED PER TOWN COMMENTS
5	11.03.2023	REVISED PER TOWN COMMENTS
6	12.04.2023	REVISED PER TOWN COMMENTS

**PLAN INFORMATION**

PROJECT NO. DRH-21002  
FILENAME DRH21002-OA52  
CHECKED BY DLP  
DRAWN BY SJB  
SCALE 1" = 200'  
DATE 10.17.2022

**SHEET**

**OVERALL  
TRANSPORTATION PLAN  
C2.00A**




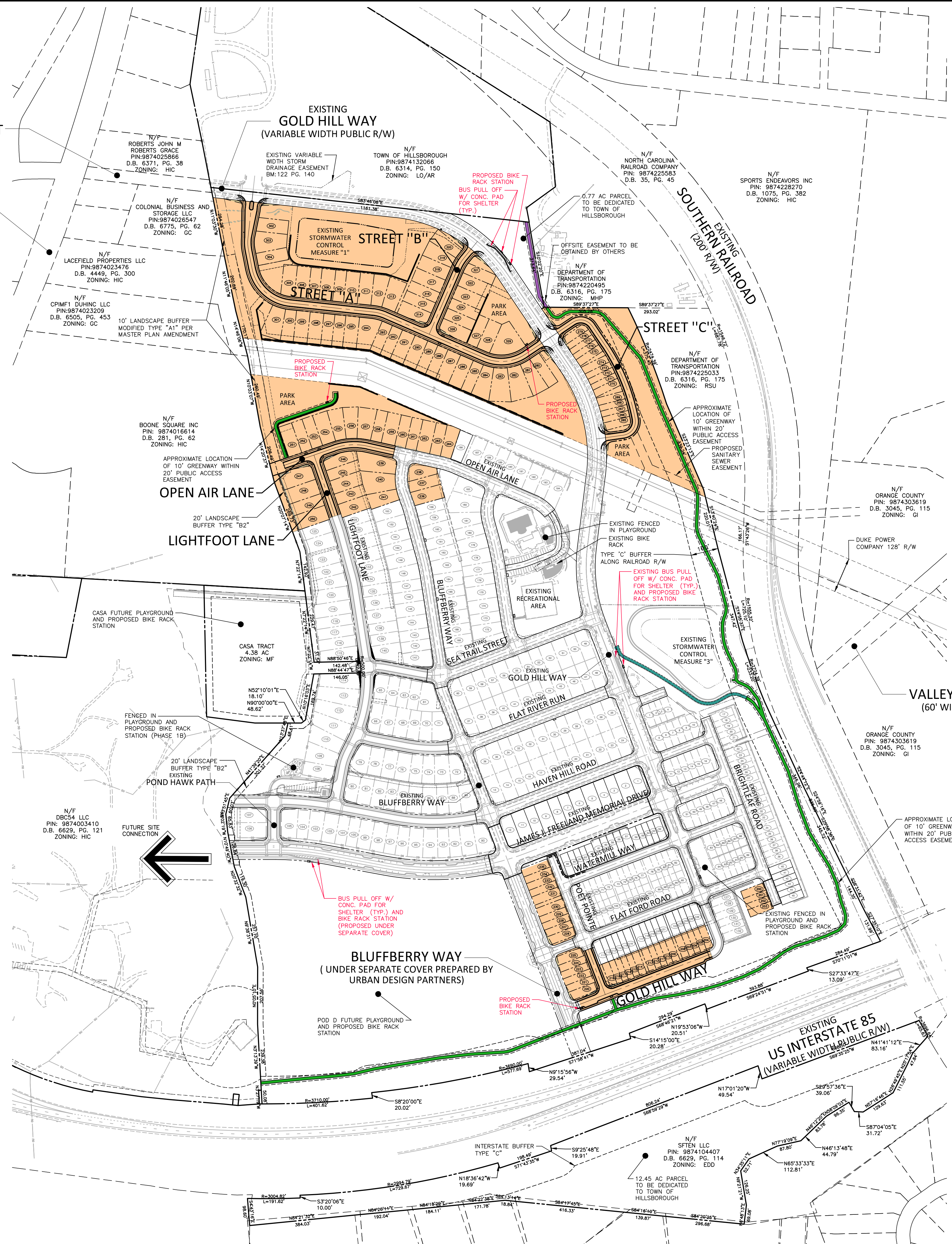
**LEGEND**

- SUP 2 AREAS
- PROPOSED GREENWAY LOCATION (PHASE 2)
- PHASE 1A GREENWAY LOCATION
- FUTURE GREENWAY LOCATION

**NOTE:**

- THE GREENWAY TRAIL WILL BE FIELD WALKED WITH THE PUBLIC SPACE AND SUSTAINABILITY MANAGER TO DETERMINE THE PREFERRED ROUTE TO MINIMIZE IMPACT AND ALLOW TRAIL TO MEET THE ACCESS BOARD STANDARDS.
- IF TOWN ACCEPTS 0.77 ACRE PARCEL DONATION, GREENWAY TRAIL WILL TERMINATE AT THE SOUTHERN PROPERTY LINE OF THE 0.77 ACRE PARCEL.

EXISTING ORANGE GROVE STREET (VARIABLE WIDTH PUBLIC R/W)  
EXISTING SOUTH CHURTON STREET (SR 1009) (VARIABLE WIDTH PUBLIC R/W)



SEE SHEET C0.01 FOR ALL PROJECT, SITE, GRADING, STORM DRAINAGE AND UTILITY NOTES  
ALL CONSTRUCTION SHALL BE IN ACCORDANCE WITH THE CURRENT TOWN OF HILLSBOROUGH AND NCDOT STANDARDS, SPECIFICATIONS, AND DETAILS.

PRELIMINARY DRAWING - NOT RELEASED FOR CONSTRUCTION

M:\Projects\DRH\DRH21002\Production\Drawings\Production\Drawings\DRH21002-OA52.dwg, 12/12/2023 1:29:43 PM, DWGent Peterson